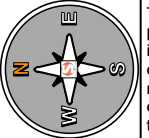




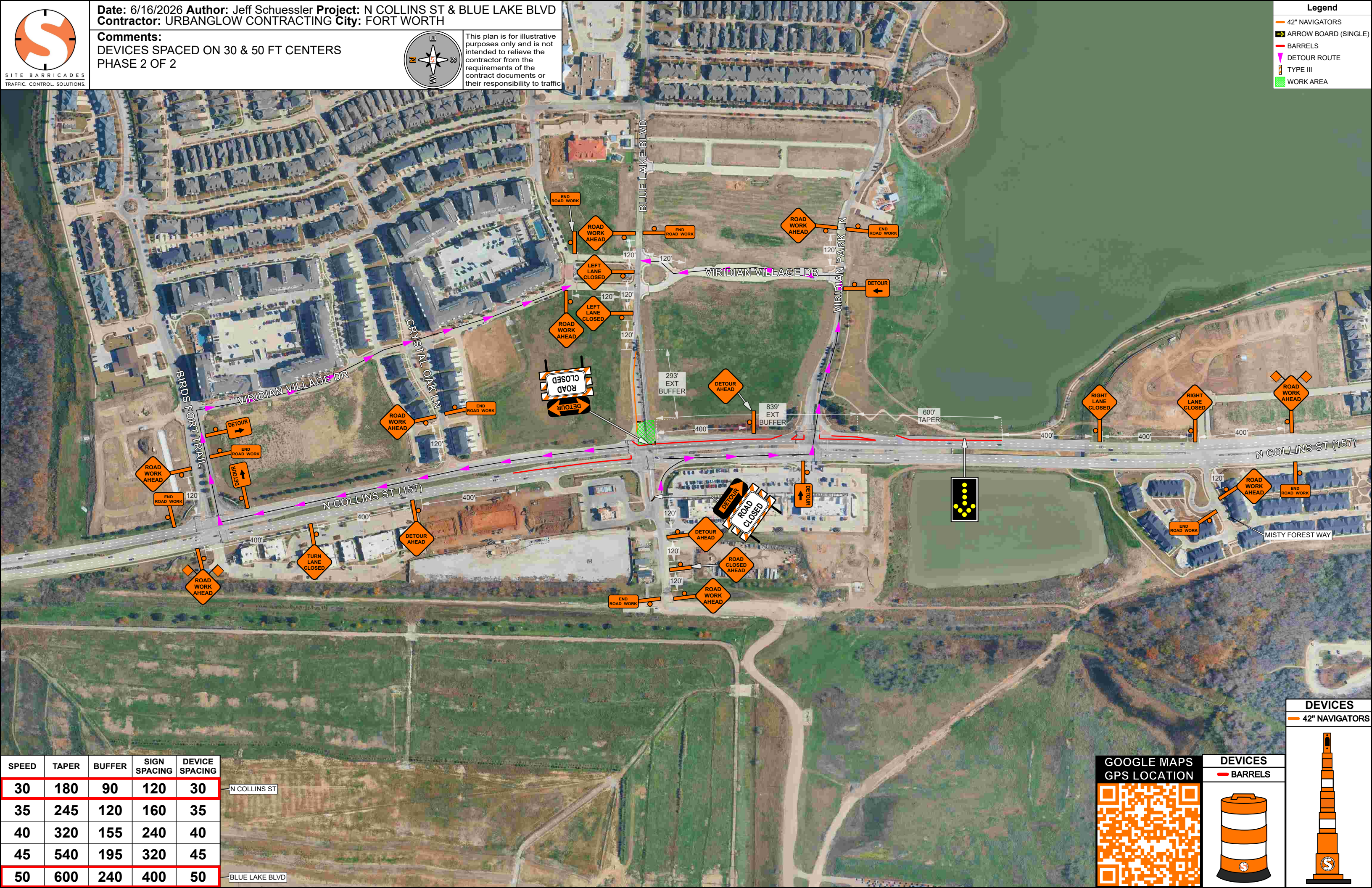
Date: 6/16/2026 Author: Jeff Schuessler Project: N COLLINS ST & BLUE LAKE BLVD
 Contractor: URBANGLOW CONTRACTING City: FORT WORTH

Comments:
 DEVICES SPACED ON 30 & 50 FT CENTERS
 PHASE 2 OF 2



This plan is for illustrative purposes only and is not intended to relieve the contractor from the requirements of the contract documents or their responsibility to traffic

Legend	
	42" NAVIGATORS
	ARROW BOARD (SINGLE)
	BARRELS
	DETOUR ROUTE
	TYPE III
	WORK AREA



SPEED	TAPER	BUFFER	SIGN SPACING	DEVICE SPACING
30	180	90	120	30
35	245	120	160	35
40	320	155	240	40
45	540	195	320	45
50	600	240	400	50


N COLLINS ST

BLUE LAKE BLVD

GOOGLE MAPS
GPS LOCATION



DEVICES
BARRELS



DEVICES
42" NAVIGATORS

